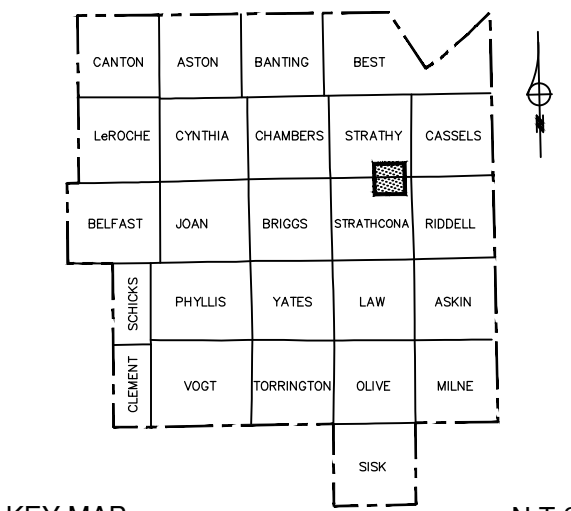
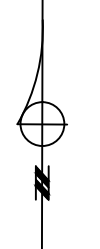
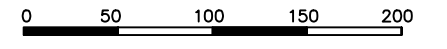


THIS IS SCHEDULE 1 TO
OFFICIAL PLAN AMENDMENT
NUMBER ____.

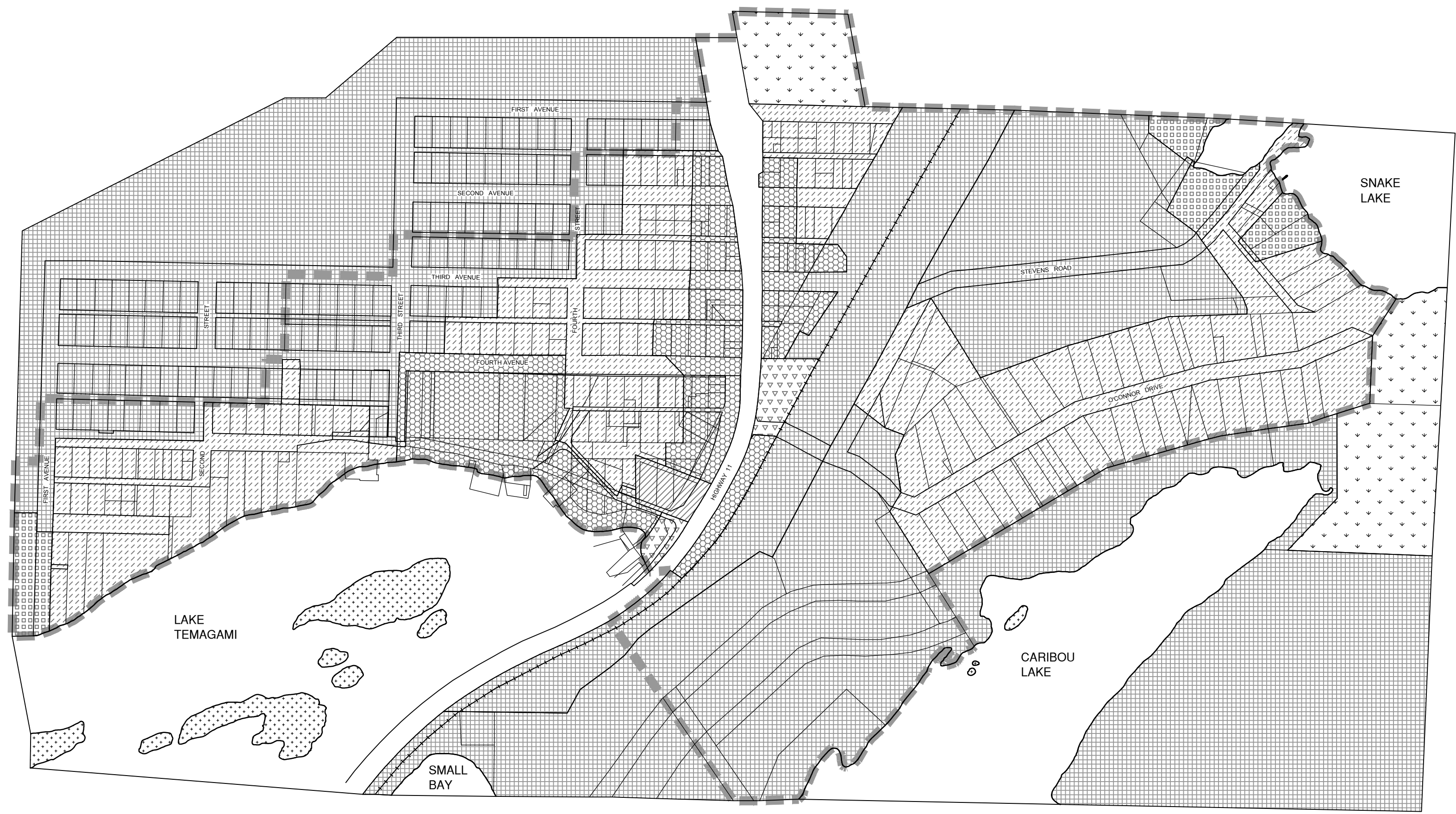
SCHEDULE
'A3'
LAND USE

THE CORPORATION OF
THE MUNICIPALITY OF
TEMAGAMI

SCALE 1:4,000



KEY MAP N.T.S.



URBAN NEIGHBOURHOOD - VILLAGE OF TEMAGAMI

LEGEND

- PARKS AND OPEN SPACE
- RESIDENTIAL
- MEDIUM DENSITY RESIDENTIAL
- URBAN COMMERCIAL
- HIGHWAY COMMERCIAL
- TOURIST COMMERCIAL
- INDUSTRIAL
- SPECIAL MANAGEMENT AREA
- FUTURE DEVELOPMENT
- RAILWAY
- SETTLEMENT BOUNDARY

NOTES:
THIS SCHEDULE FORMS PART OF THE OFFICIAL PLAN OF THE MUNICIPALITY OF TEMAGAMI AND MUST BE READ IN CONJUNCTION WITH THE TEXT AND OTHER SCHEDULES.
FLOOD ELEVATIONS (ASL) - LAKE TEMAGAMI (294.7m), NET LAKE (298.0m), RABBIT LAKE (292.34m), SNAKE LAKE (292.5m), CASSELS LAKE (292.5m), LADY EVELYN LAKE (289.09m).

REVISED MAY, 2012
REVISED SEPTEMBER, 2011
REVISED JULY, 2011
REVISED AUGUST 18, 2004